



Calgary Board of Education
Bylaw 2 of 2024

A Bylaw of The Calgary Board of Education to provide for the Nomination and Election of Trustees by
Wards and to Determine the Boundaries of the Wards
(the Ward System Bylaw)

WHEREAS it is deemed expedient by the Board of Trustees of The Calgary Board of Education (The Calgary School Division), that the election of trustees shall be by ward system in accordance with Section 76(1)(a) of the *Education Act*;

AND WHEREAS the Board of Trustees of The Calgary Board of Education (The Calgary School Division) desires to replace Bylaw 1 of 2021 approved by the Board of Trustees on May 20, 2021 providing for the nomination and election of trustees by wards and submitted to the Minister of Education prior to May 31, 2021 in accordance with Ministerial Order #006/2021;

NOW THEREFORE, IT IS HEREBY RESOLVED THAT THE BOARD OF TRUSTEES OF THE CALGARY BOARD OF EDUCATION (THE CALGARY SCHOOL DIVISION) ENACTS AS FOLLOWS:

PART 1 – INTERPRETATION AND DEFINITIONS

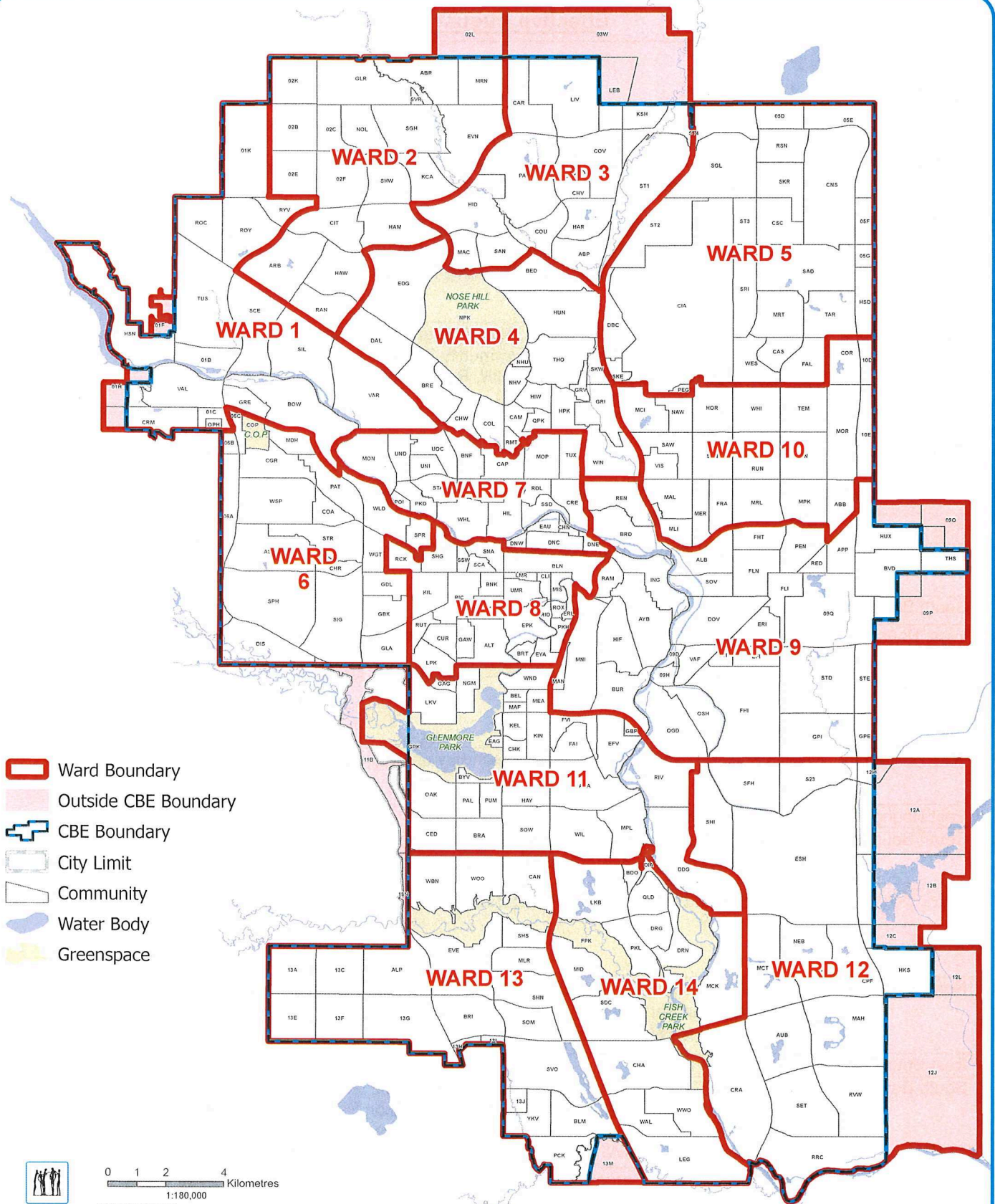
1. This Bylaw may be cited as the “Ward System Bylaw”.
2. (1) In this Bylaw “Act” means the *Education Act*, SA 2012, c. E-0.3;








PART 2 – ELECTION BY WARDS

1. Pursuant to Section 76(1)(a) of the *Act*, The Calgary Board of Education provides for the nomination and election of Trustees by ward in the following manner:
 - (i) One (1) trustee to be elected in Wards 1 and 2
 - (ii) One (1) trustee to be elected in Wards 3 and 4
 - (iii) One (1) trustee to be elected in Wards 5 and 10
 - (iv) One (1) trustee to be elected in Wards 6 and 7
 - (v) One (1) trustee to be elected in Wards 8 and 9
 - (vi) One (1) trustee to be elected in Wards 11 and 13
 - (vii) One (1) trustee to be elected in Wards 12 and 14.

City of Calgary | Ward Boundaries

Effective August 2023



-  Ward Boundary
-  Outside CBE Boundary
-  CBE Boundary
-  City Limit
-  Community
-  Water Body
-  Greenspace



Calgary Board
of Education

NAD 1983 3TM 114
Prepared by: Planning
Map: Ward Map 2024.mxd
Date: November 28, 2024

0 1 2 4
Kilometres
1:180,000

Ward 5

North Boundary	City Limits
East Boundary	City Limits
South Boundary	64 Avenue NE alignment, 64 Avenue NE, 68 Street NE, McKnight Boulevard NE, 48 Avenue NE alignment, 48 Avenue NE, East/North and West parcel boundary 2600 – 48 Avenue NE, North parcel boundary 2520 – 48 Avenue NE, Barlow Trail NE, McKnight Boulevard NE, 15 Street NE alignment, 1530 Aviation Road NE - north and west parcel boundary, McKnight Boulevard NE alignment, McKnight Boulevard NE
West Boundary	Deerfoot Trail NE

Ward 6

North Boundary	2 Avenue SW, Stoney Trail SW alignment, Stoney Trail SW, 16 Avenue NW, Sarcee Trail W, East parcel boundary of 1830 Sarcee Trail W, Bow River
East Boundary	29 Street SW alignment (to north), 8 Avenue SW, Spruce Drive SW, Bow Trail SW, 45 Street SW, 17 Avenue SW, 37 Street SW
South Boundary	City Limits
West Boundary	City Limits

Ward 7

North Boundary	32 Avenue NW alignment, 32 Avenue NW, Charleswood Drive NW, Morley Trail NW, Cochrane Road NW, Canmore Road NW, 19 Street NW, South parcel boundary of Confederation Park, 14 Street NW, North parcel boundary of Confederation Park, 32 Avenue NW alignment, 32 Avenue NW, 32 Avenue NE
East Boundary	Edmonton Trail NE, 4 Street NE, Bow River, Elbow River
South Boundary	CP Rail Tracks north of 10 Avenue SE & 10 Avenue SW, 14 Street SW, south bank of Bow River
West Boundary	South bank of Bow River

Ward 8

North Boundary	Bow River, 14 Street SW, CP Rail Tracks north of 10 Avenue SW & 10 Avenue SE
East Boundary	Elbow River, Macleod Trail S
South Boundary	50 Avenue SW, 50 Avenue SW alignment, 50 Avenue SW, Crowchild Trail SW, Regional Pathway 54 Avenue SW alignment, East and North parcel boundary 2922 Peacekeepers Way SW, Peacekeepers Way SW, Richard Road SW, Glenmore Trail SW
West Boundary	37 Street SW, 17 Avenue SW, 45 Street SW, Bow Trail SW, Spruce Drive SW, 8 Avenue SW, 29 Street SW alignment (to north)

Ward 9

North Boundary	16 Avenue NE, Deerfoot Trail NE, Memorial Drive SE, 68 Street SE, CNR Tracks, Stoney Trail NE, 16 Avenue NE
East Boundary	84 Street SE, North Parcel Boundary of 104 84 ST SE, North Parcel Boundary of 333 100 ST SE, North Parcel Boundary of 100 Street S, North parcel boundary 1100 100 ST SE, North parcel boundary 11510 17 AV SE, Range Road 284, 17 Avenue SE, 92 Street S, 34 Ave SE, 84 Street SE
South Boundary	Glenmore Trail SE
West Boundary	Macleod Trail S, Elbow River, Bow River, 4 Street NE, Edmonton Trail NE